

Edge computing infrastructure for smart levee monitoring

Robert Brzoza-Woch, Marek Konieczny, Bartosz Kwolek,
Piotr Nawrocki, Tomasz Szydło, Krzysztof Zieliński
{rabw,marekko,bkwolek,piter,tszydlo,kz}@agh.edu.pl

Department of Computer Science, UST AGH, Krakow



AKADEMIA GÓRNICZO-HUTNICZA
IM. STANISŁAWA ŚLĄSZYCA
W KRAKOWIE

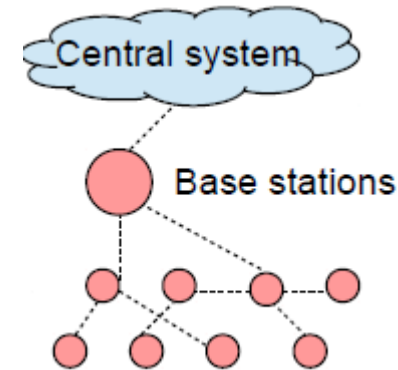
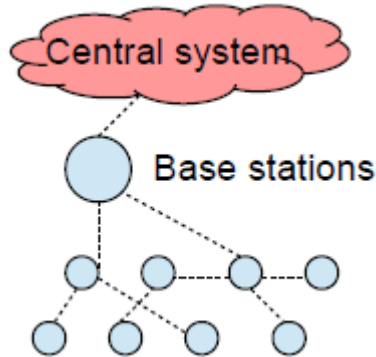


Motivation

- Flood warning systems utilize sensors to acquire data from monitored infrastructure
- Recent development in Internet of Things environments gives us the new perspective on the design of monitoring systems
 - The systems often have hierarchical architecture - sensors gather data and later transmit them to a central part where further processing take place
 - One of the ideas we decide to use is edge computing

Edge Computing Concept

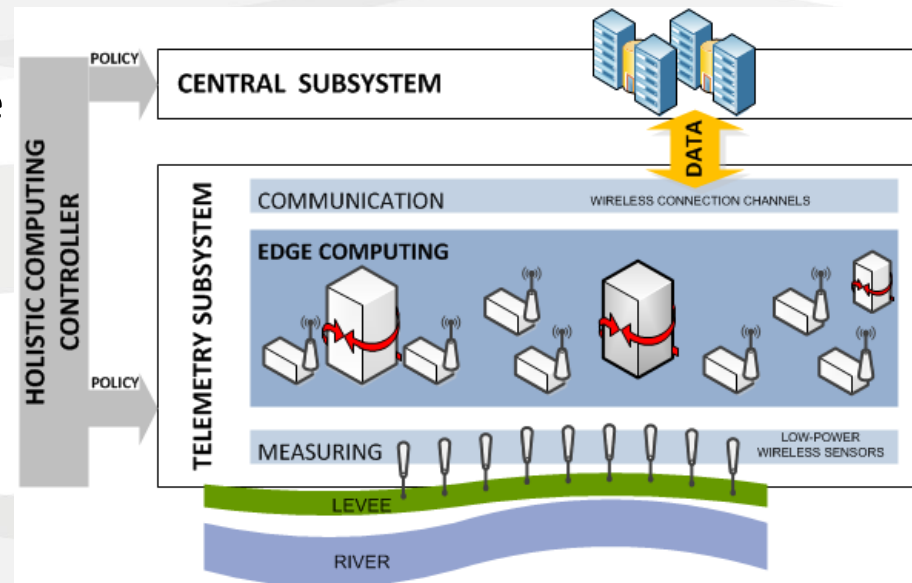
- Data collection
- Data collection and processing



- In a classical approach to WSN, the **data gathered by sensors are transmitted** usually through the mesh or tree topology **to a central system for processing**
- In the Edge Computing concept the **data gathered by sensors can be processed close to the sensors and only selected preprocessed results can be transmitted to the central system**

System Layers

- The computerized monitoring and decision support system has a layered architecture that consists of the following layers:
 - **Measuring layer** - composed of the sensors or sensor networks deployed in the levee.
 - **Edge computing layer** - composed of the many distributed telemetry stations which collect data from the measuring layer, process it and transmit to the central part of the system for further processing.
 - **Communication layer** - provides bidirectional communication between Edge Computing layer and the central part of the system.



Edge Computing Layer

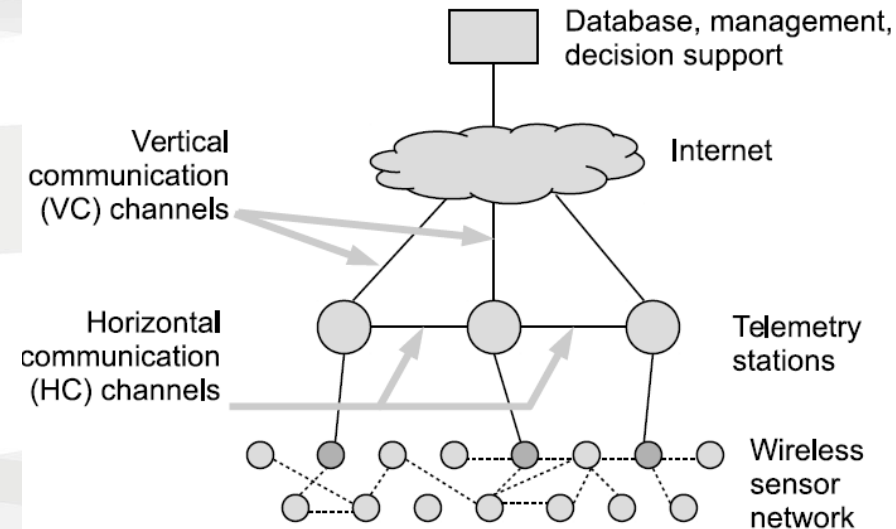
- The edge computing paradigm provides to the system following properties:
 - **local data processing** introduced in the edge computing layer gives the possibility to process data in place and transmitting only the computation results
 - **intelligent communication** allows smart rerouting of measuring data among other telemetry stations to the central part of the ISMOP IT system, in a case of problems with direct connection
 - **self-organization capabilities** of the edge computing system reorganize internal processing architecture to encompass the ever-changing runtime conditions

Local Data Processing

- The local threat level assessment may be performed in case the communication with Internet is lost
- The gathered data can be processed in-place and only results can then be transmitted to either reduce required bandwidth or to minimize the amount of redundant information submitted to a central data base
- Each station should be able to acquire data from more than a thousand of sensors, hence the information preprocessing, such as compression and encryption may be necessary

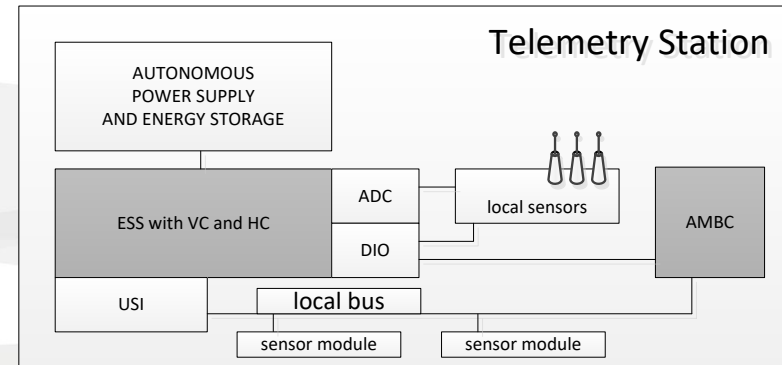
Communication Mechanisms

- **Vertical Communication** provides the communication path between a station and a central system (or the Internet)
- **Horizontal Communication** shall be utilized to:
 - locally distribute measurements, computing tasks and results between the stations;
 - provide a local low-latency communication path in case of an emergency situation – then a rescue team can connect directly to the local fog network and obtain the environmental condition information;
 - provide an alternate communication path during normal or emergency situation every time the VC channel is unavailable.

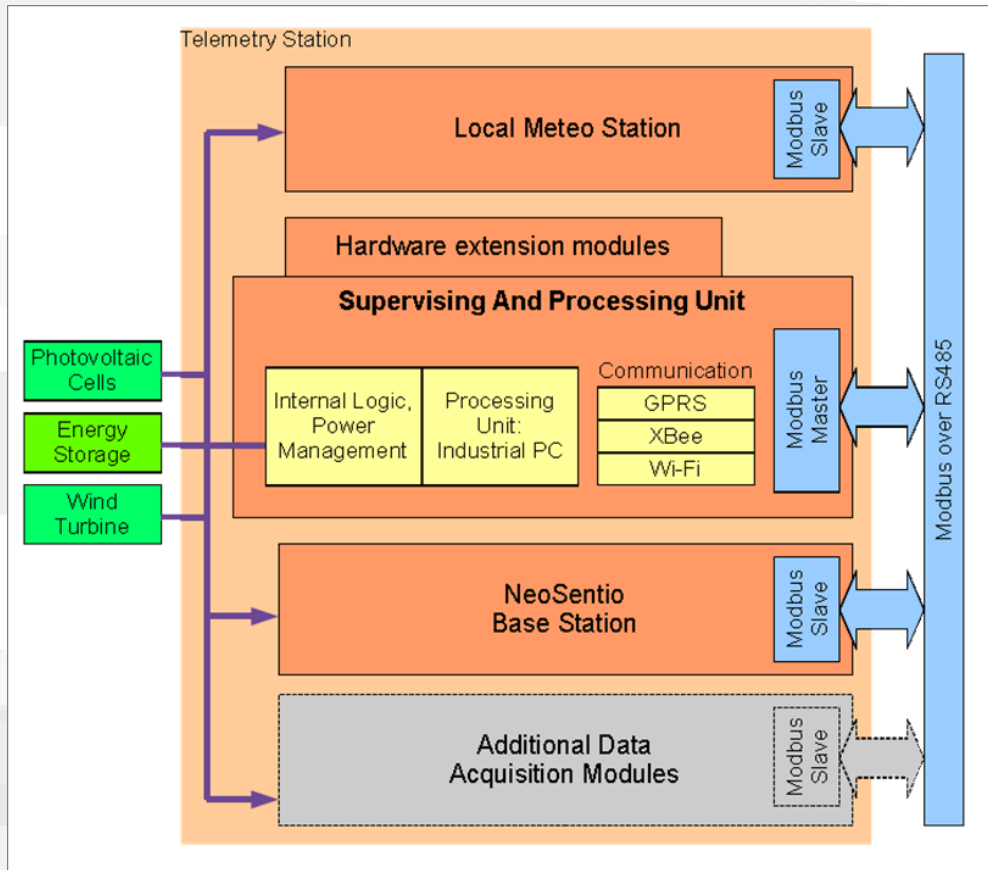


System Design

- **Autonomous Power Supply and Energy Storage** delivers the energy needed by the device from renewable sources
- Based on the complexity of computation the **Embedded Supervising System (ESS)** can schedule the task execution
 - The tasks can be executed directly on **ESS** or **Application Microprocessor-based Computer (AMBC)**
 - As the result of this approach less demanding tasks can be run without powering up main AMBC unit
- Various types of communication
 - **Horizontal Communication (HC)** for communication between telemetry nodes
 - **Vertical Communication (VC)** for sending information to the Central Subsystem
 - The interaction between the telemetry station and sensors is done via the **Unified Serial Interface (USI)**



Telemetry Station Prototype



Summary

- The ISMOP project positively verified the proposed concept of edge computing infrastructure for Smart Levee Monitoring
 - Essential part of this infrastructure consists of the telemetry stations designed following edge computing concept
- Future work involves further research and development of their internal hardware and software

Bibliography

- B. Balis, R. Brzoza-Woch, M. Bubak, M. Kasztelnik, B. Kwolek, P. Nawrocki, P. Nowakowski, T. Szydło, and K. Zielinski. *Holistic approach to management of IT infrastructure for environmental monitoring and decision support systems with urgent computing capabilities. Future Generation Computer Systems. 2016. In Press.*
- R. Brzoza-Woch, M. Konieczny, B. Kwolek, P. Nawrocki, T. Szydło, and K. Zieliński. *Holistic approach to urgent computing for flood decision support. Procedia Computer Science, 51, pp.2387-2396. 2015.*
- Brzoza-Woch, R., Konieczny, M., Nawrocki, P., Szydło, T., & Zielinski, K. (2016, May). *Embedded systems in the application of fog computing—Levee monitoring use case. In Industrial Embedded Systems (SIES), 2016 11th IEEE Symposium on (pp. 1-6). IEEE.*



Thank you

Acknowledgments

This work was partially supported by the National Centre for Research and Development (NCBiR) under Grant No. PBS1/B9/18/2013 and by the Polish Ministry of Science and Higher Education under AGH – University of Science and Technology Grant 11.11.230.124 (statutory project).



AKADEMIA GÓRNICZO-HUTNICZA
IM. STANISŁAWA ŚLĄSZYCA
W KRAKOWIE

